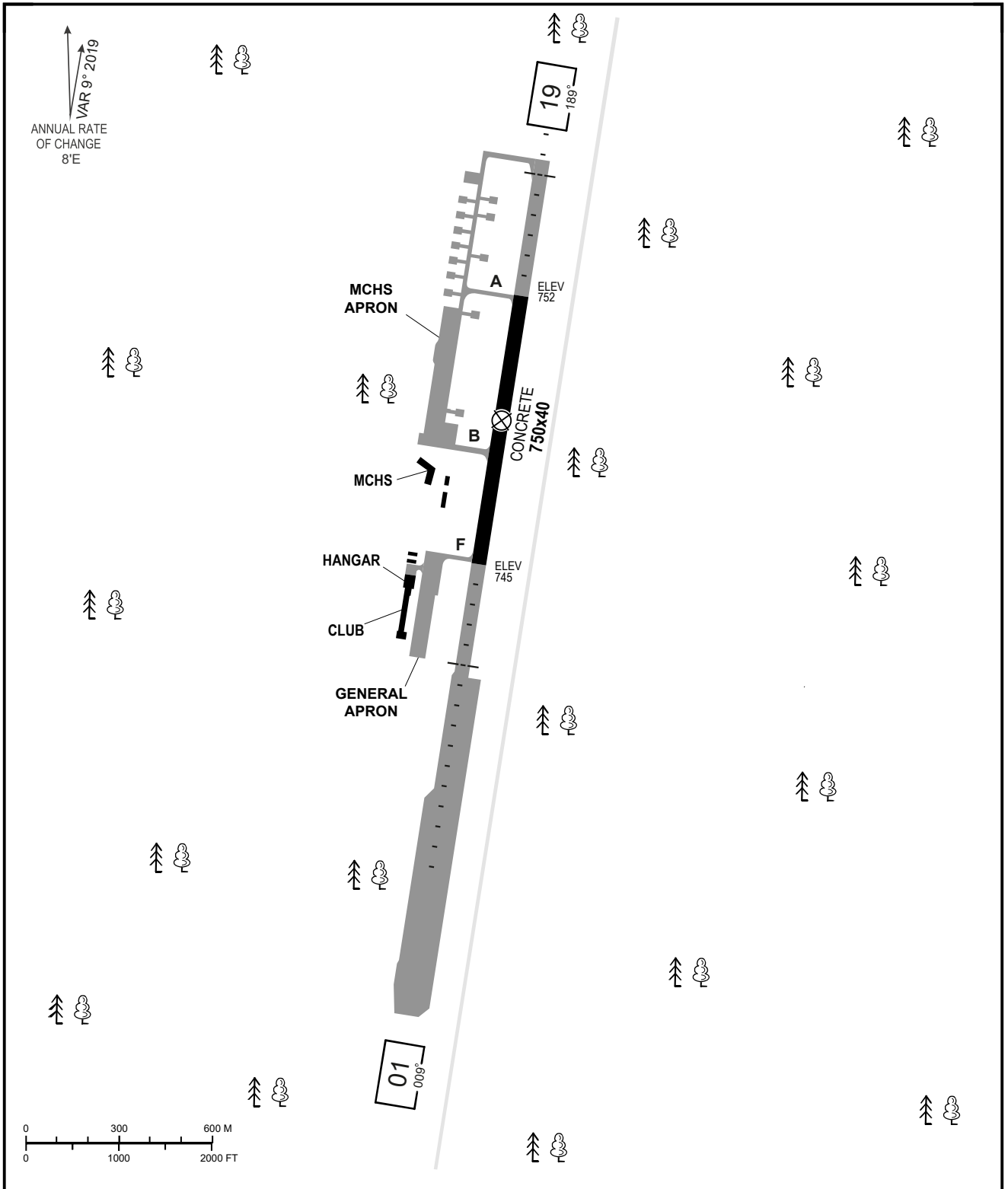


**AERODROME
CHART - ICAO**

ARP
N53°54'49" E027°42'31" ELEV 752

LIPKI 134.750

**MINSK, BELARUS
LIPKI**



ELEVATIONS IN FEET DISTANCE IN METRES BEARING ARE MAGNETIC			
	DIRECTION (TRUE)	THR COORDINATES	SURFACE
RWY 01/19	018°	N53°55'00" E027°42'38"	CONCRETE
	198°	N53°54'37" E027°42'24"	

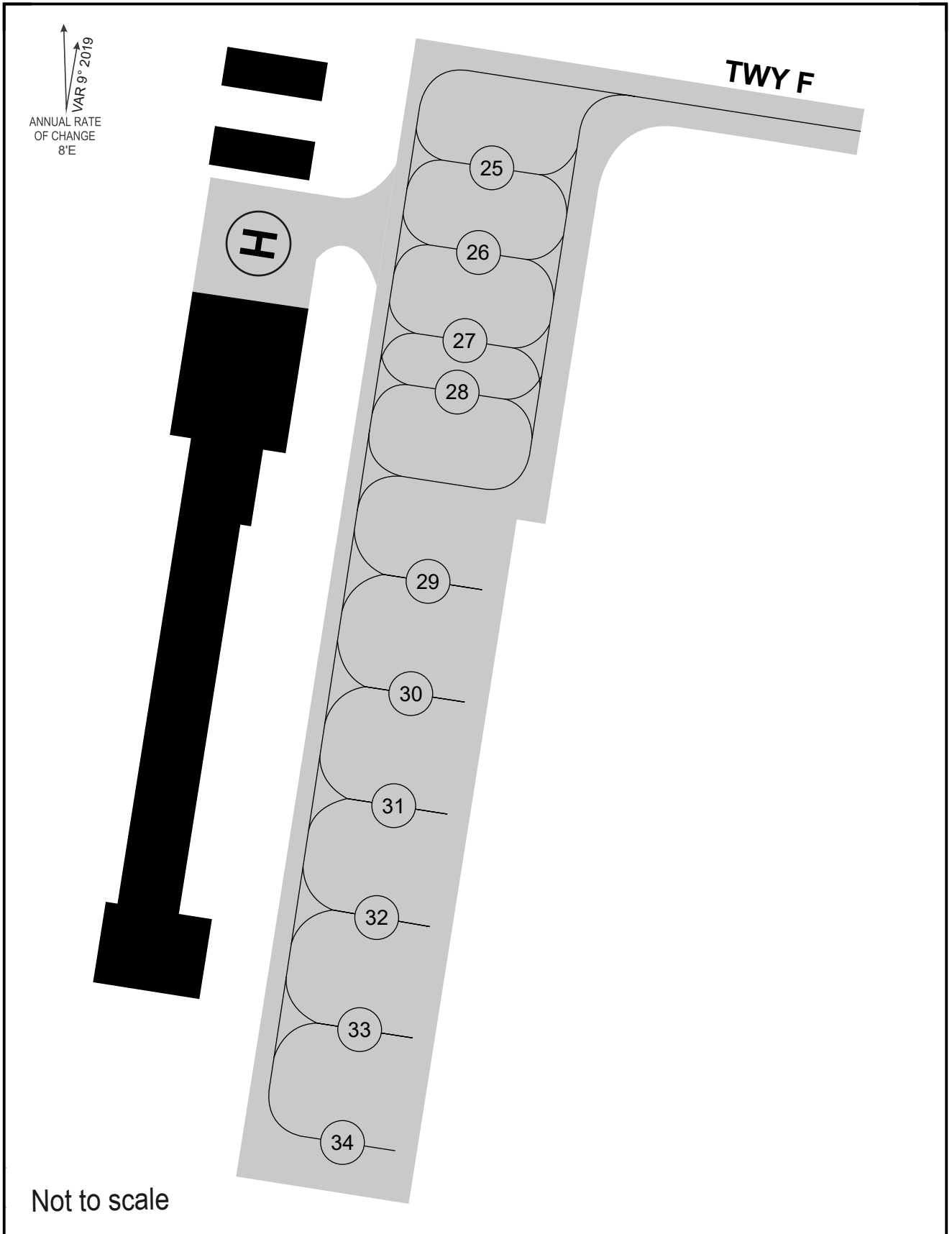
ONLY FOR SIMULATION: DO NOT USE IN REAL LIFE NAVIGATION

**AERODROME
CHART - ICAO**

ARP
N53°54'49" ELEV 752
E027°42'31"

LIPKI 134.750

**MINSK, BELARUS
LIPKI**



GENERAL APRON

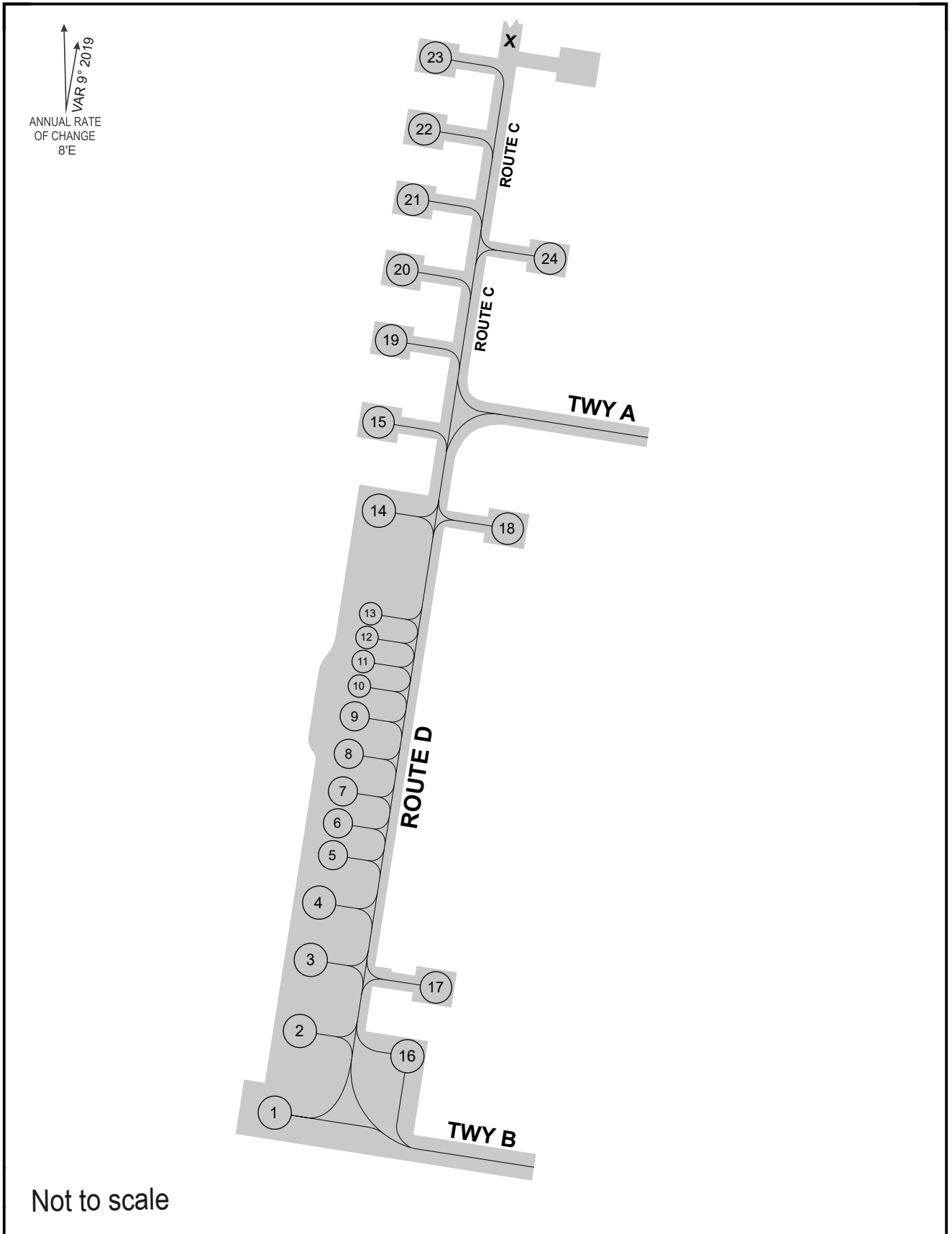
ELEVATIONS IN FEET
DISTANCE IN METRES
BEARING ARE MAGNETIC

**AERODROME
CHART - ICAO**

ARP
N53°54'49" ELEV 752
E027°42'31"

LIPKI 134.750

**MINSK, BELARUS
LIPKI**



Not to scale

MCHS APRON

ELEVATIONS IN FEET
DISTANCE IN METRES
BEARING ARE MAGNETIC